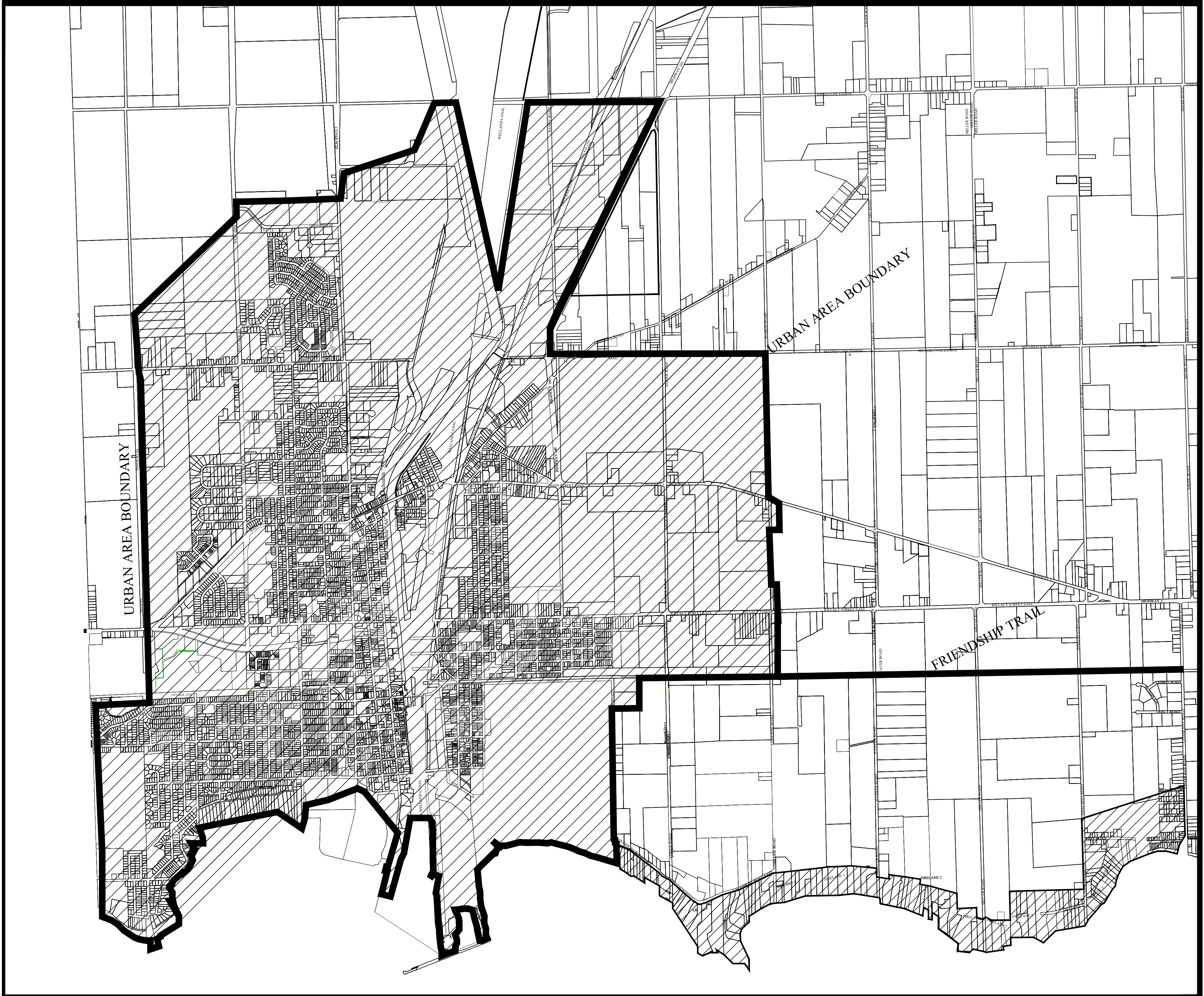
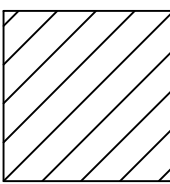



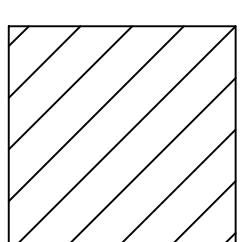
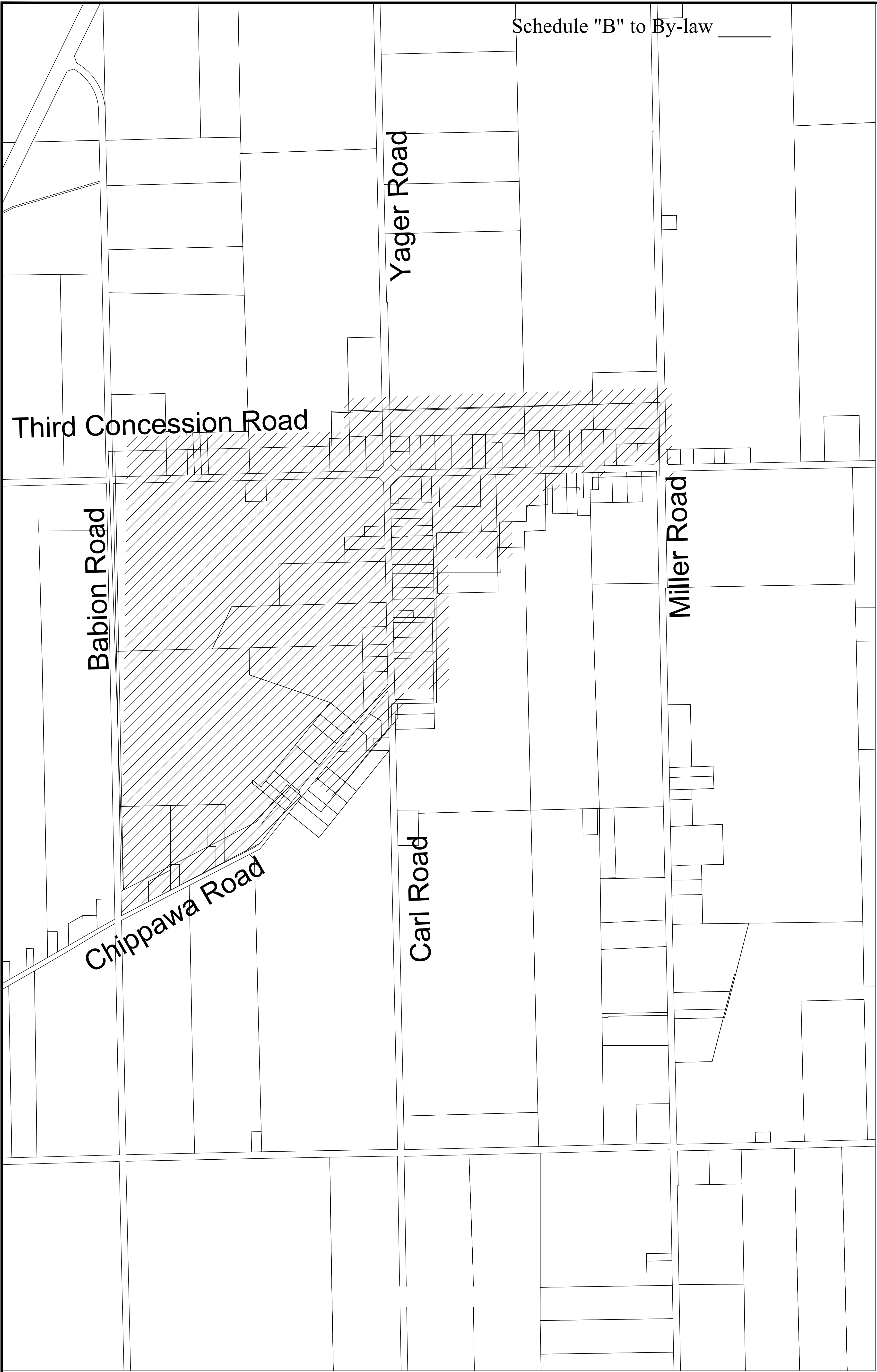
Schedule "A" to By-law \_\_\_\_\_



 PROHIBITED DISCHARGE OF FIREARM AREA  
 URBAN AREA BOUNDARY AS OF PASSING OF THIS BY-LAW  
AND OTHER AREA SHOWN ON MAP INCLUDING THE FRIENDSHIP TRAIL


SCHEDULE "A" TO BY-LAW





PROHIBITED DISCHARGE OF FIREARM AREA  
HAMLET OF BETHEL AND OTHER PROHIBITED AREAS

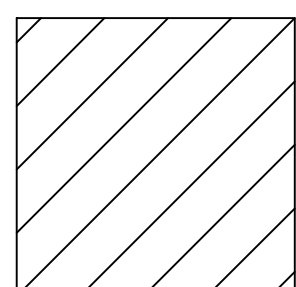
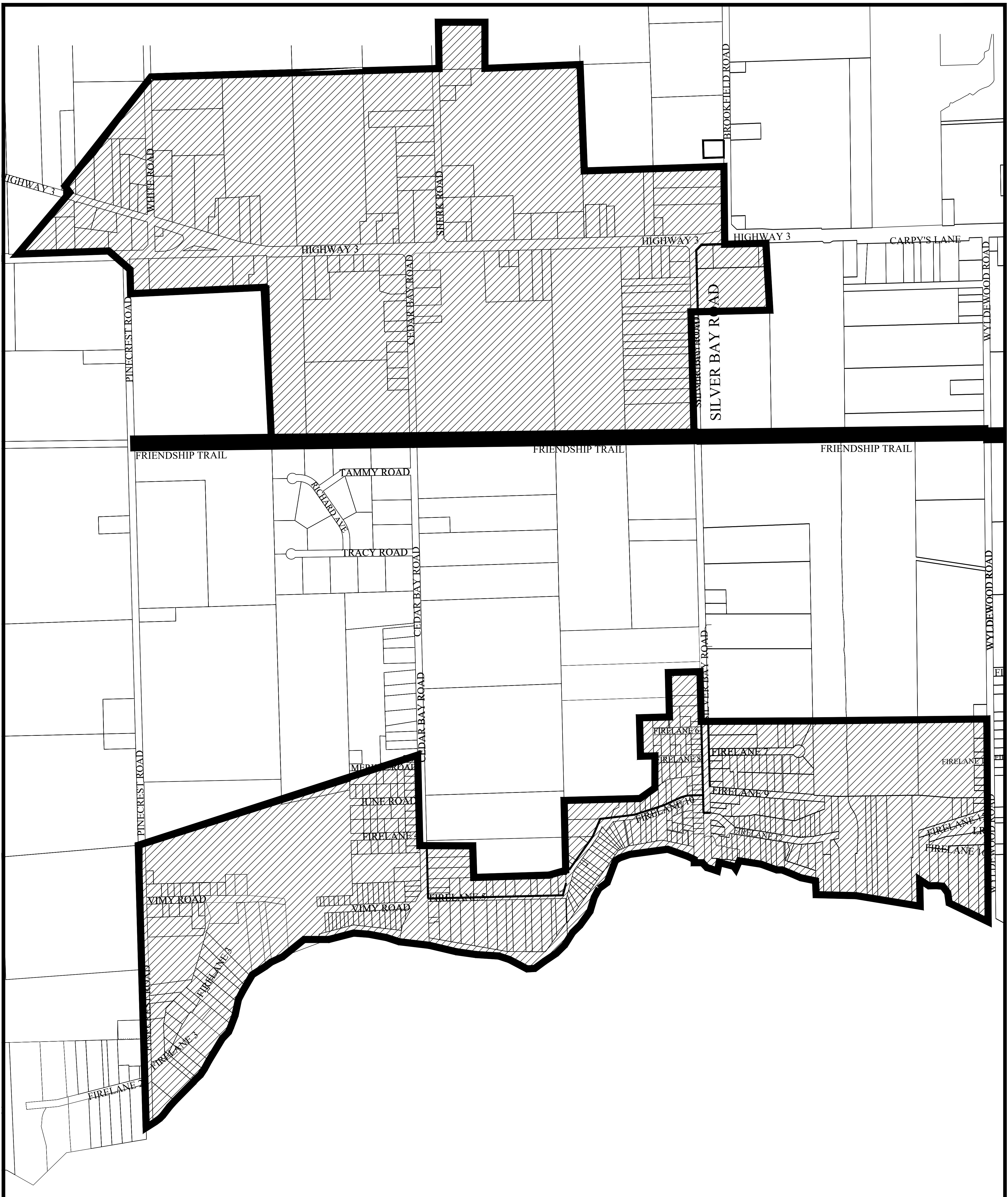
SCHEDULE "B" TO BY-LAW .



SCALE: NTS

FOR HUNTING BY-LAW

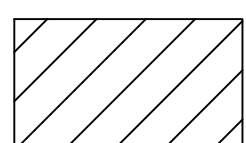
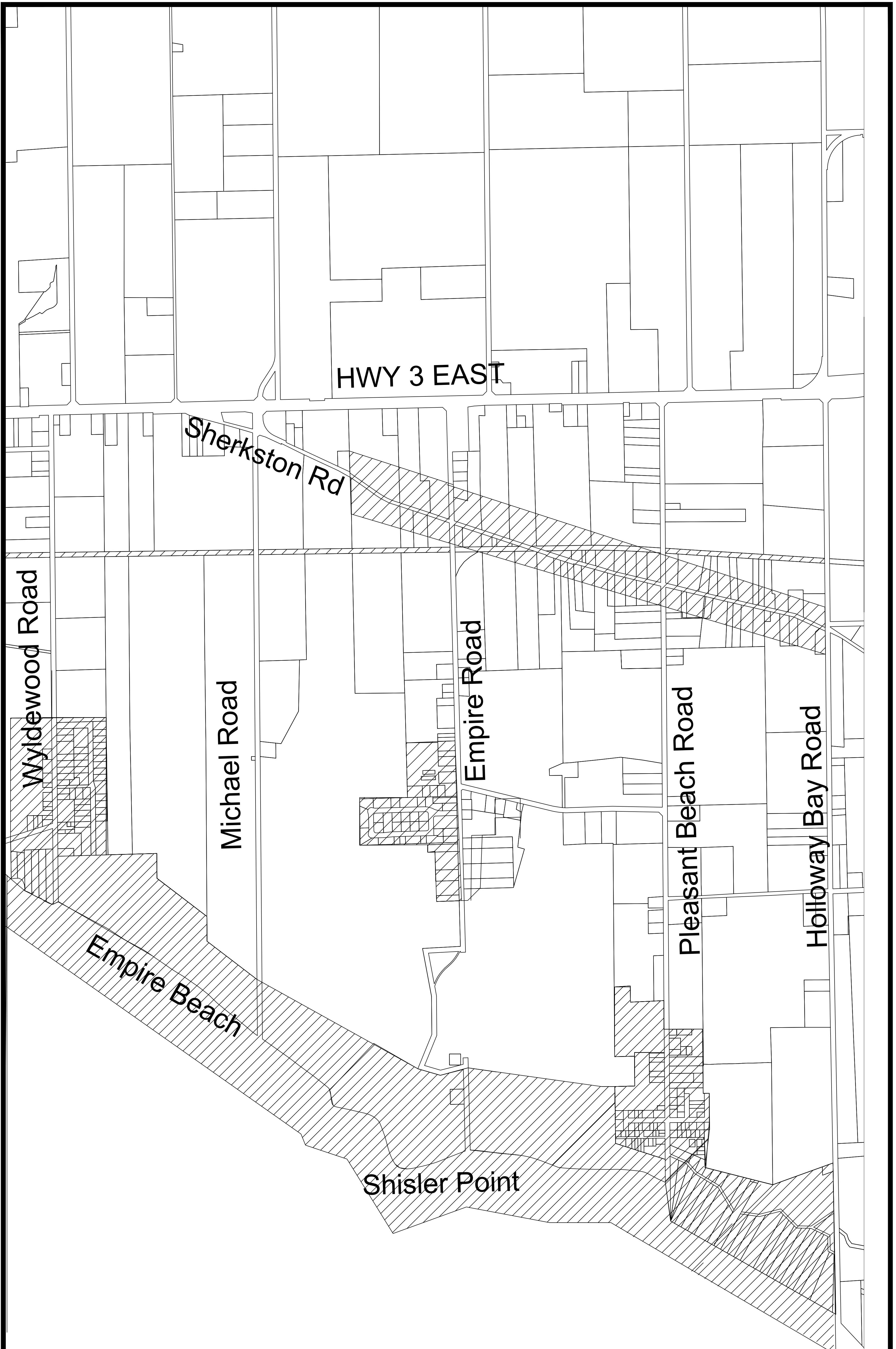
DRAWN BY PLANNING AND  
DEVELOPMENT DEPARTMENT



PROHIBITED DISCHARGE OF FIREARM AREA  
HAMLET OF GASLINE, FRIENDSHIP TRAIL AND OTHER PROHIBITED AREAS

SCHEDULE "C" TO BY-LAW






PROHIBITED DISCHARGE OF FIREARM AREA

AREA KNOWN AS THE SHERKSTON AREAS, BEING 500 FEET BACK ON BOTH SIDES SHERKSTON ROAD COMMENCING AT EMPIRE ROAD AND RUNNING EAST TO THE EASTERN BOUNDARY OF THE MUNICIPALITY

BUILT UP AREA ON WEST SIDE OF EMPIRE ROAD (MAPLEVIEW) COTTAGE AREA KNOWN AS PLEASANT BEACH BEING THE SOUTH END OF PLEASANT BEACH ROAD AS SHOWN ON THIS SCHEDULE

ALL AREAS WITHIN 150m(492ft) MEASURED FROM THE WATER'S EDGE FRONTING ONTO LAKE ERIE

SCHEDULE "D" TO BY-LAW

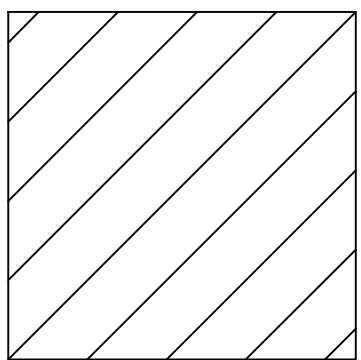
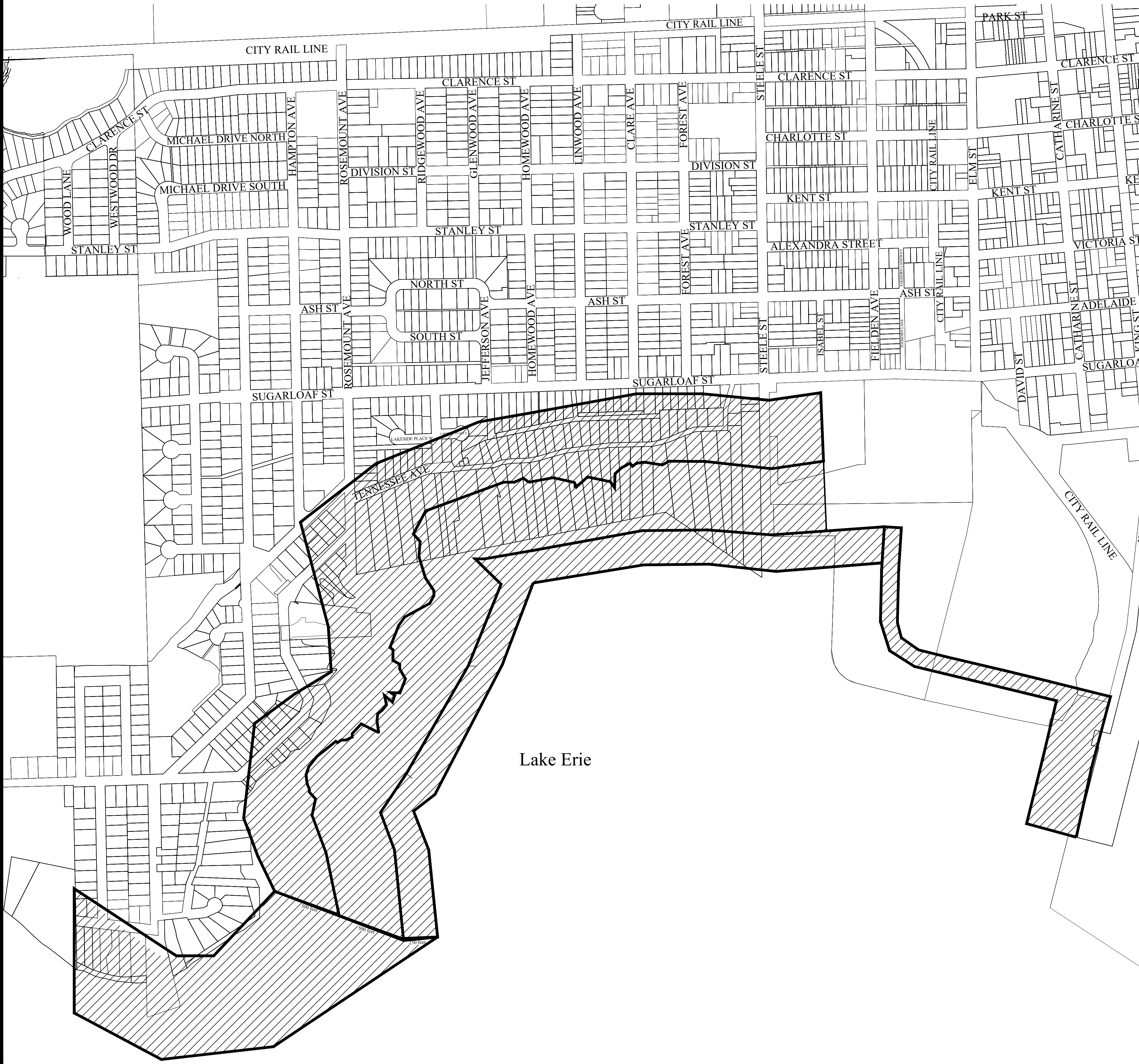


DECEMBER 2019

SCALE: NTS

DRAWN BY PLANNING AND DEVELOPMENT DEPARTMENT

# Schedule "E" to By-law



PROHIBITED DISCHARGE OF FIREARM AREA

AREA KNOWN AS GRAVELLY BAY WESTERN SECTION OF WELLAND CANAL 229m (750ft) FROM THE WATER'S EDGE INTO GRAVELLY BAY  
46m (150ft) FROM MARINA & ELEVATOR WALL

SCHEDULE "E" TO BY-LAW